



PIANO di RECUPERO  
 (ai sensi art. 29 L. n°47/85)  
 " VIA DI MONTRAMITO "

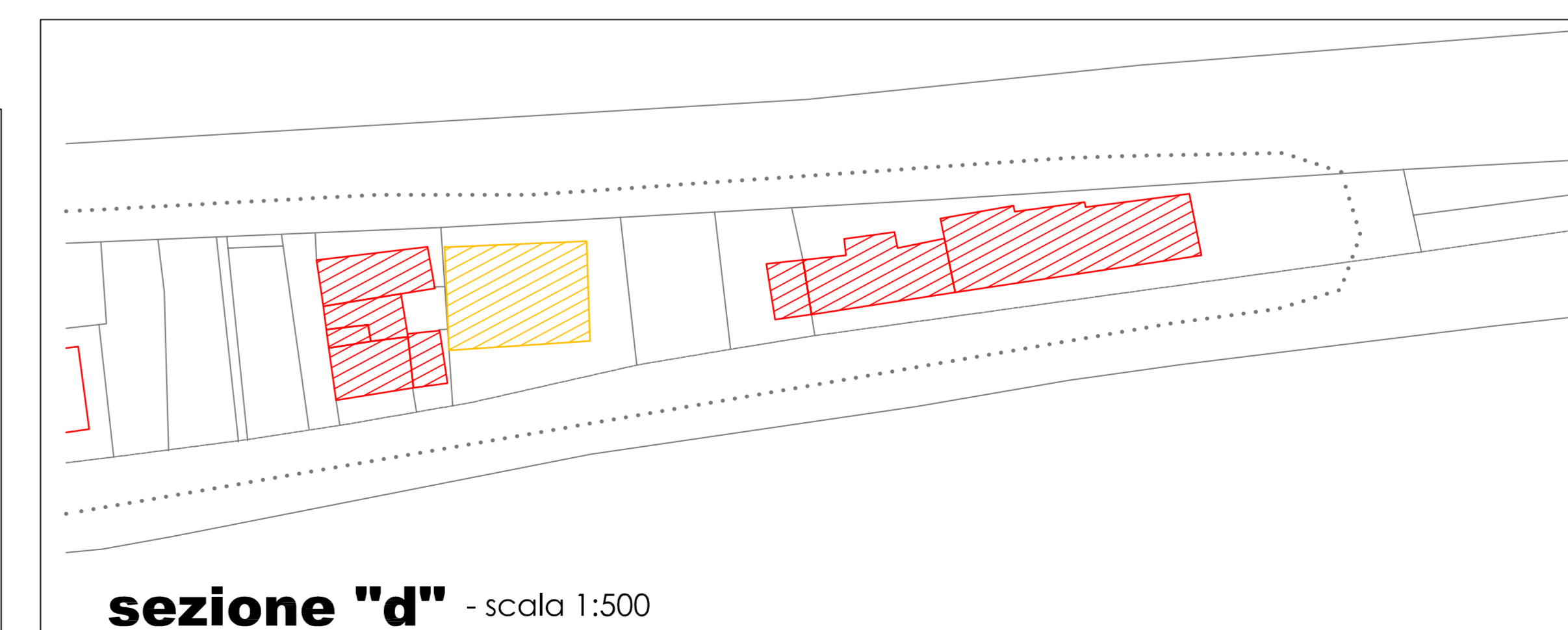
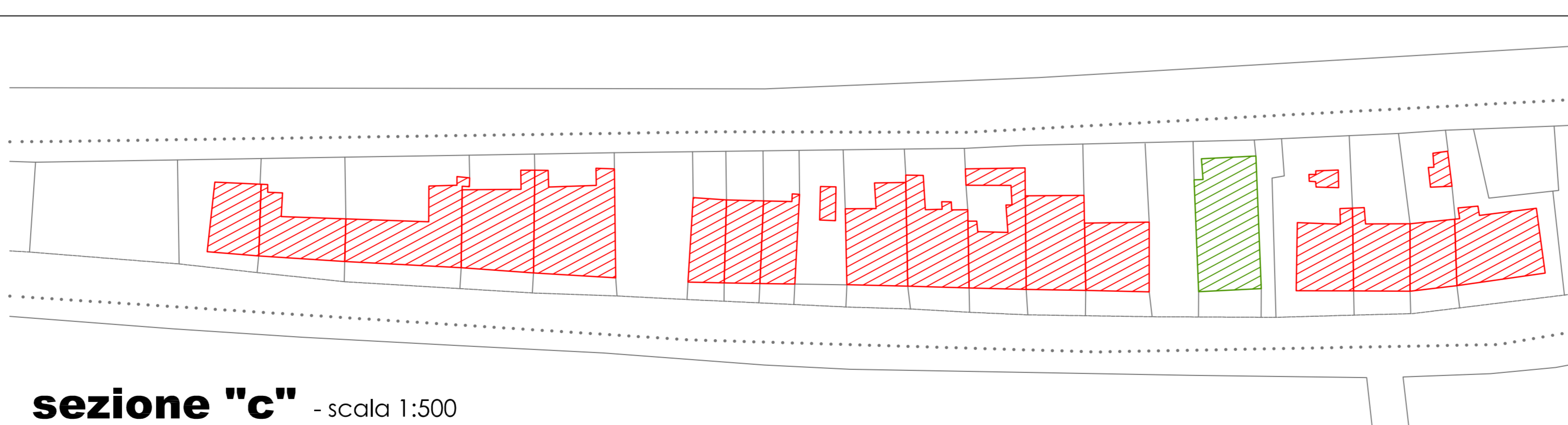
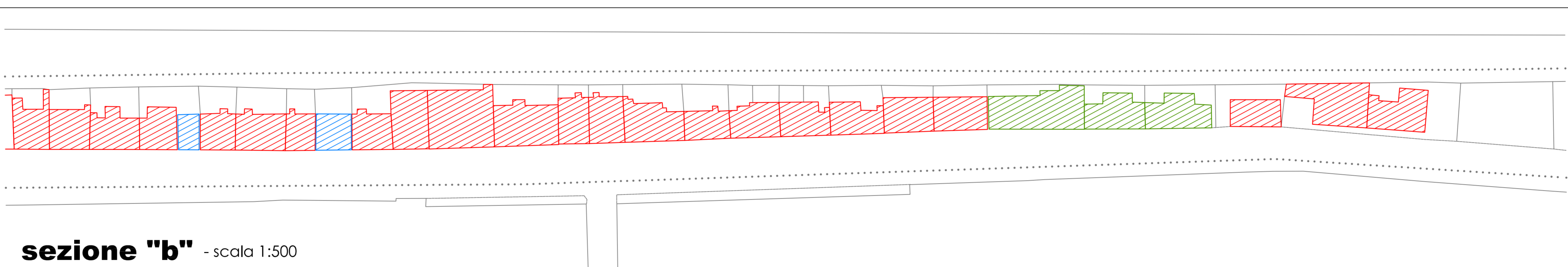
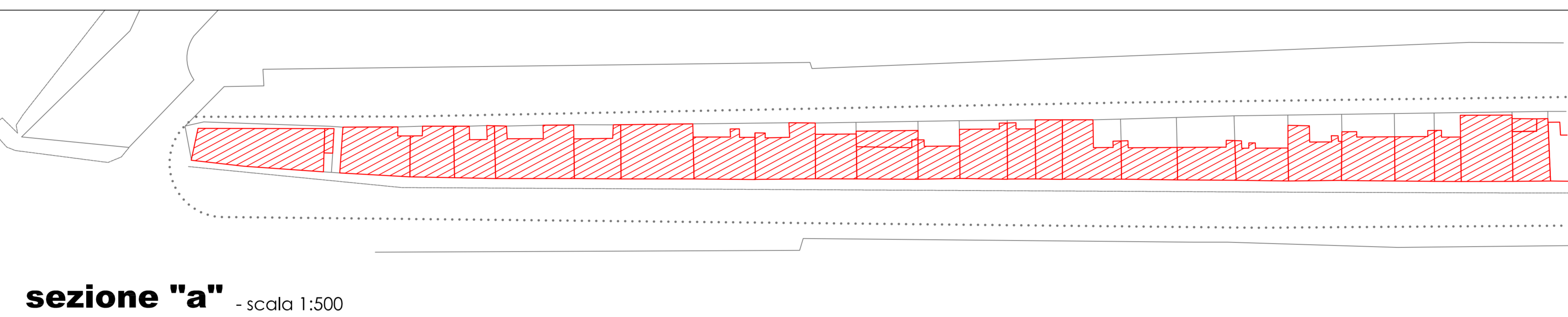
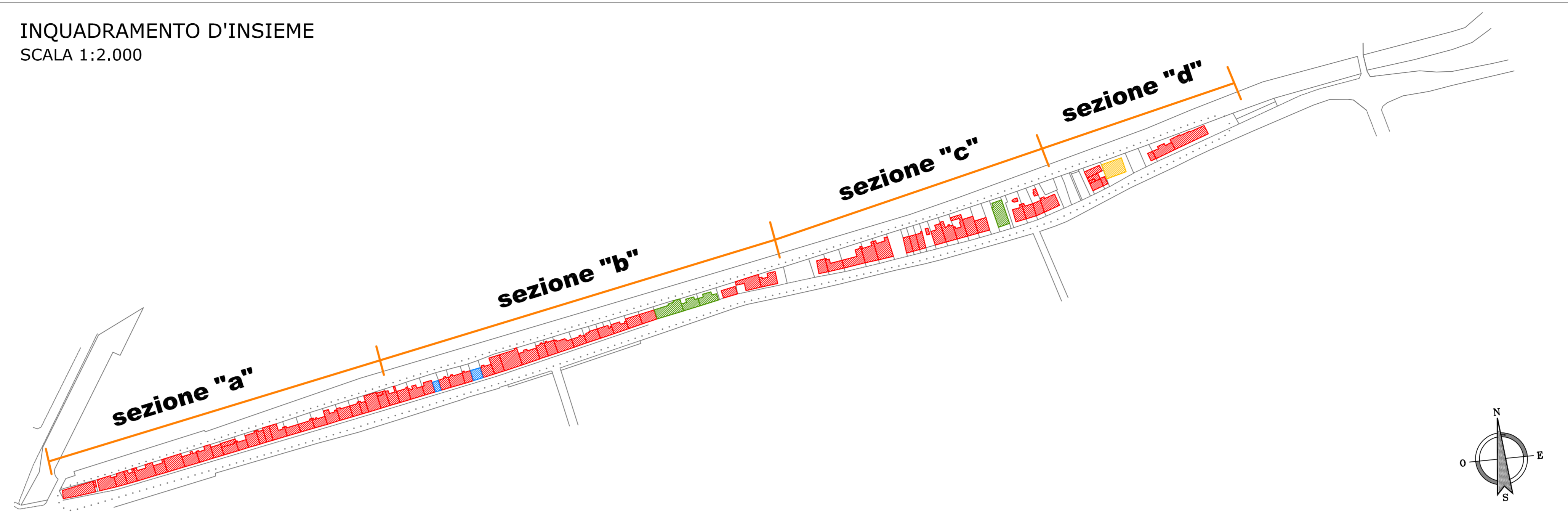
approvazione  
 settembre 2007

Tav. 6	espansione urbana
--------	-------------------

Progetto: Arch. Franco Allegretti  
 Resp. procedimento: Arch. Davide Berrugi  
 Collaboratori: Geom. Sabrina Valentini  
 Geom. Domenico Vinci

Collaboratori: Arch. Cristiana Bertuccelli  
 Arch. Davide De Plano  
 Ing. Antonello Faccioli  
 Arch. Claudia Frizza  
 Arch. Sabrina Petri  
 Dott. Susanna Caccia

INQUADRAMENTO D'INSIEME  
 SCALA 1:2.000



**LEGENDA**

- ..... area d'intervento
- consistenza edilizia al 1940
- fabbricati realizzati tra il 1953 e il 1965
- fabbricati realizzati tra il 1953 e il 1971
- fabbricati oggi demoliti